


















**THENI-ALLI NAGARAM L.P.A.  
EXISTING LANDUSE - 1998.**

**LEGEND:**

- LP.A. BOUNDARY 
- WARD BOUNDARY 
- BLOCK BOUNDARY 
- RAILWAY LINE 
- ROADS 
- WATER BODIES 
- HILL SLOKS 
- RESIDENTIAL 
- COMMERCIAL 
- INDUSTRIAL 
- EDUCATIONAL 
- PUBLIC & SEMI PUBLIC 
- AGRICULTURAL 
- WET 
- IRRIGATED DRY 
- DRY 
- VACANT 

V.NO.3  
AGAMALAI

WARD - A

WARD - B

V.NO.4 BOTTIPURAM.  
(BODINAKANEH ZAMINDARI)

TO BODINAKANUR

APPROVED  
DETAILED DEVELOPMENT  
PLAN NO. IV

MERU SAMITHRA KULAM

TO UTHAMARATHAN

V.NO.22 VEERAPANDI.

APPROVED  
DETAILED DEVELOPMENT  
PLAN NO. VI

TO KODUVILARPATTI

VALKARADU  
RESERVED FOREST.

VADAVEERANAICKAN PATTI

V.NO.32 VADAVEERANAICKEN PATTI

PERIANKULI KARADU

WARD - F

APPROVED  
DETAILED DEVELOPMENT  
PLAN NO. VII

V.NO.13 KODUVILARPATTI.

*[Signature]*  
MEMBER SECRETARY  
THENI ALLI NAGARAM L.P.A.  
11/11/98


*[Signature]*  
DEPUTY DIRECTOR OF TOWN  
AND COUNTRY PLANNING  
MADRAS REGION.  
12/11/98

*[Signature]*  
DIRECTOR OF TOWN AND  
COUNTRY PLANNING  
MASTER PLAN DIVISION.

*[Signature]*  
ADDITIONAL DIRECTOR OF TOWN  
AND COUNTRY PLANNING.

*[Signature]*  
SPECIAL COMMISSIONER OF TOWN AND  
COUNTRY PLANNING, CHENNAI.

*[Signature]*  
SECRETARY TO GOVERNMENT  
HOUSING AND URBAN DEVELOPMENT DEPARTMENT.



DIRECTORATE OF TOWN AND COUNTRY PLANNING  
GOVERNMENT OF TAMILNADU.

**THENI-ALLI NAGARAM LOCAL PLANNING AREA.**